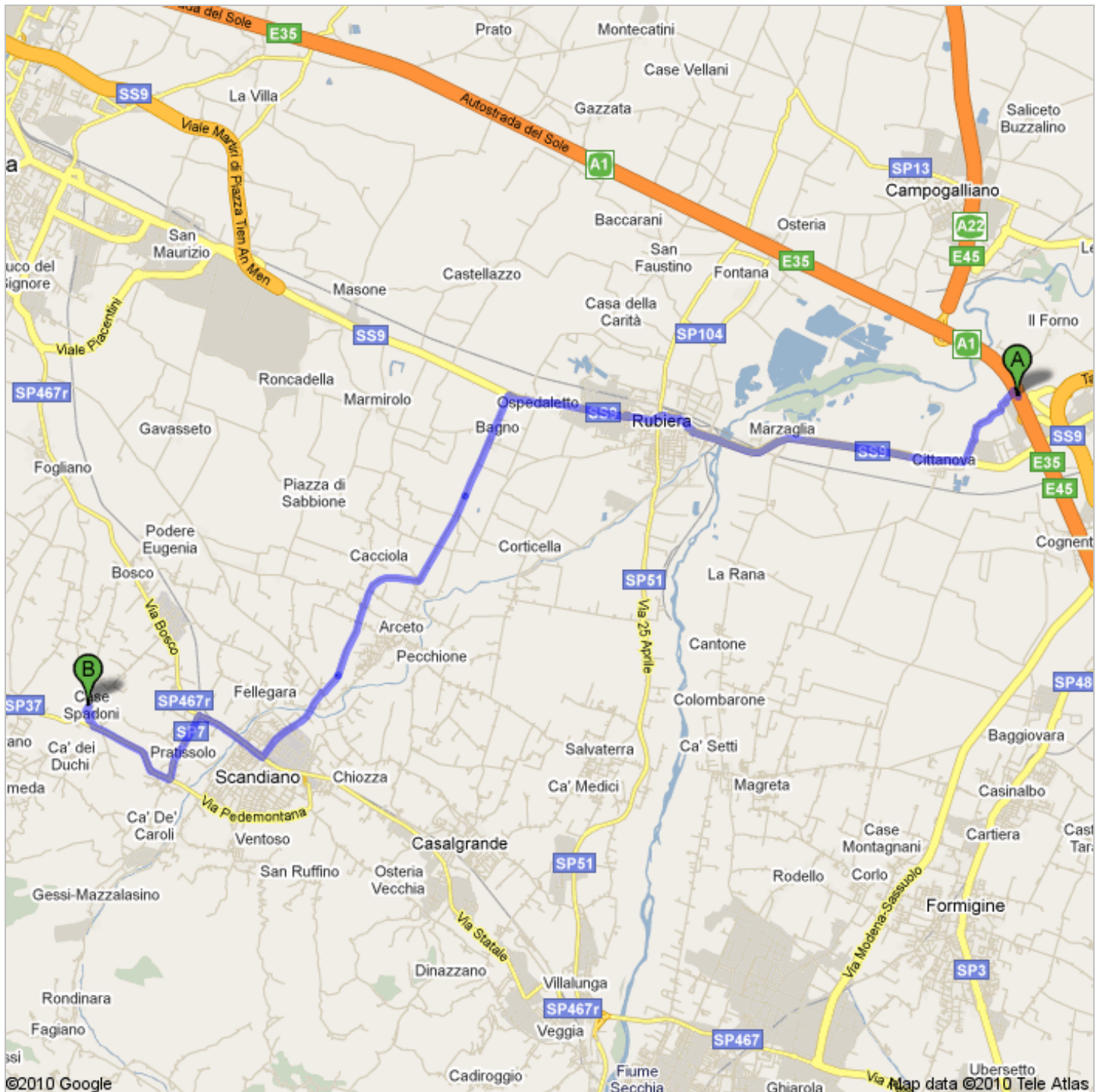


Save trees. Go green!

Download Google Maps on your phone at google.com/gmm





1. Head **north** on **Strada Viazza di Ramo**



go 0.1 km
total 0.1 km



2. Take the 1st **left** to stay on **Strada Viazza di Ramo**

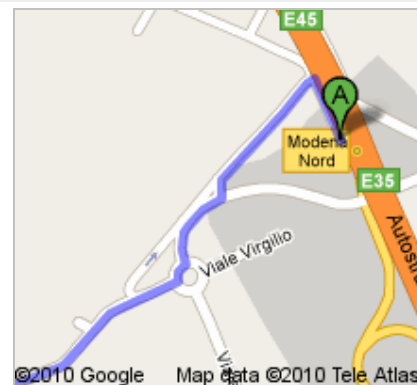
About 1 min



go 0.3 km
total 0.4 km



3. Turn **right** at **Viale Virgilio**

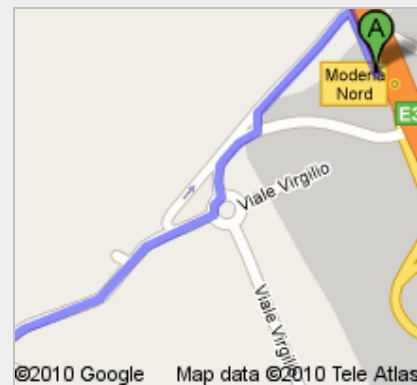


go 0.2 km
total 0.6 km

4. At the roundabout, take the **1st** exit onto **Strada Viazza di Ramo**

Go through 1 roundabout

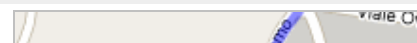
About 2 mins



go 1.2 km
total 1.8 km



5. Turn **right** at **Via Emilia Ovest/SS9**



go 8.4 km

Continue to follow SS9
Go through 3 roundabouts
About 11 mins



total 10.1 km

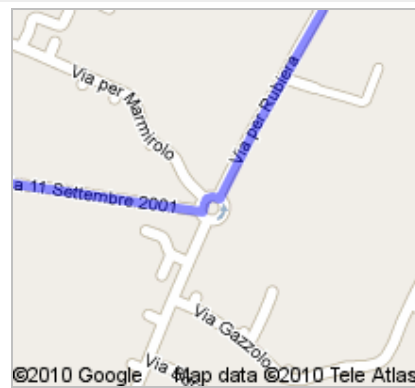


6. Turn **left** at **Via Nello Lasagni/SP52**
Continue to follow SP52
About 5 mins



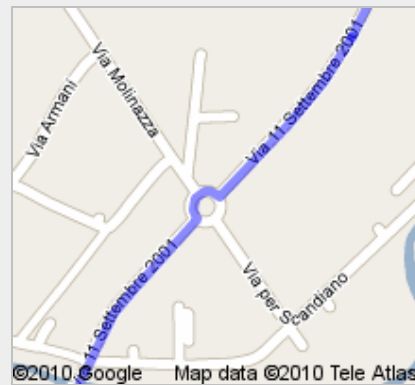
go 3.6 km
total 13.7 km

7. At the roundabout, take the **2nd** exit onto **Via 11 Settembre 2001**
Go through 1 roundabout
About 4 mins



go 3.0 km
total 16.7 km

8. At the roundabout, take the **2nd** exit onto **Via 11 Settembre 2001/SP52**
Continue to follow SP52
About 4 mins



go 1.6 km
total 18.4 km



9. Turn **right** at **SP467r/Via Statale**
Continue to follow SP467r
About 2 mins



go 1.3 km
total 19.7 km



10. Turn **left** at **Via delle Scuole/SP7**
About 3 mins



go 1.2 km
total 20.9 km



11. Slight **right** at **SP37**
About 2 mins



go 1.7 km
total 22.6 km



12. Turn **right**
About 1 min



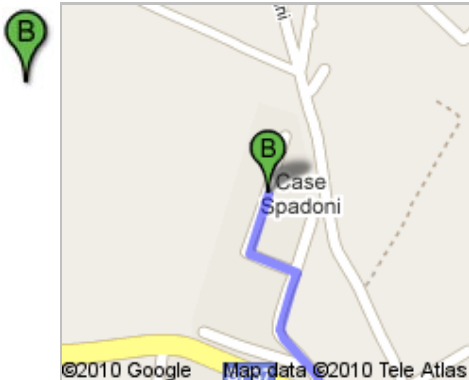
go 0.3 km
total 22.9 km



13. Turn **left**



go 0.2 km
total 23.1 km



Ò | [ð ã Æ ð ã ð ã

conditions to differ from the map results, and you should plan your route accordingly. You must obey all signs or notices regarding your route.

Map data ©2009 Tele Atlas