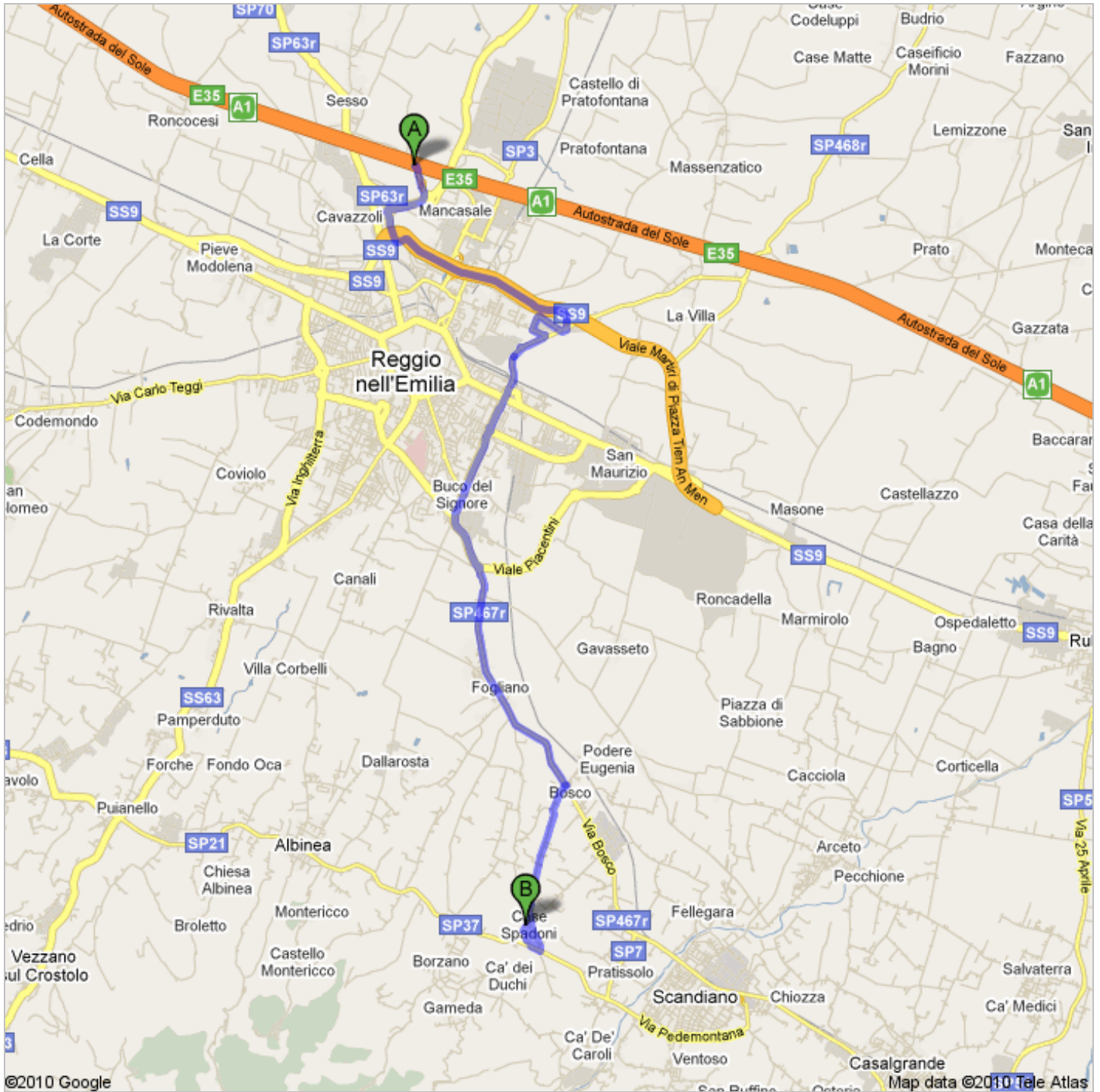
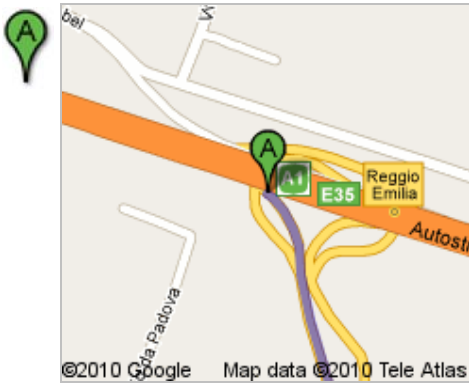


Save trees. Go green!

Download Google Maps on your phone at google.com/gmm





1. Head **southeast**
Toll road
About 1 min



go 0.5 km
total 0.5 km



2. Keep **right** at the fork to continue toward **Via Giuseppe Maramotti Fontanesi** and merge onto **Via Giuseppe Maramotti Fontanesi**



go 0.7 km
total 1.2 km

3. At the roundabout, take the **2nd** exit onto **SP63r**



go 0.4 km
total 1.6 km

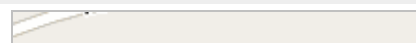
4. Take the ramp onto **SS9**
About 3 mins



go 3.6 km
total 5.1 km



5. Take exit **2** toward **A22/Brennero/SS468/**



go 0.3 km

Correggio


total 5.5 km



6. At the roundabout, take the **1st** exit onto **SP468/SP468r/Via Vertoiba**

go 0.1 km
total 5.6 km



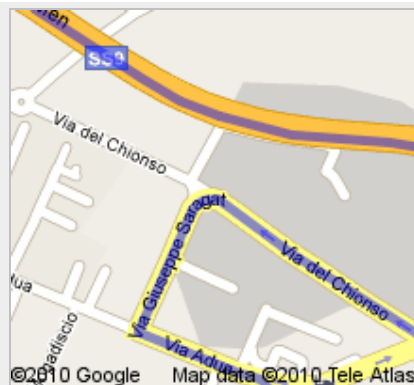
 7. Turn **right** at **Via del Chionso**

go 0.5 km
total 6.0 km



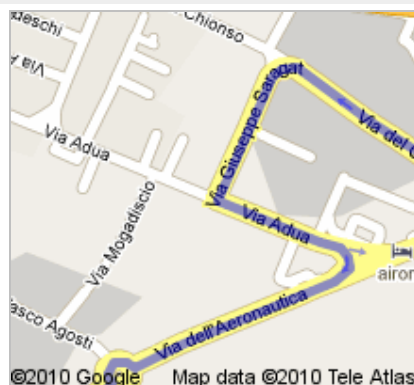
 8. Slight **left** at **Via Giuseppe Saragat**

go 0.3 km
total 6.3 km



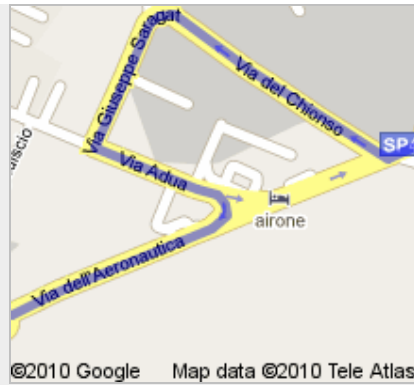
 9. Turn **left** at **Via Adua**

go 0.2 km
total 6.6 km





10. Slight **right** to stay on **Via Adua**



go 77 m
total 6.6 km

11. Continue onto **Via dell'Aeronautica/SP468/SP468r**

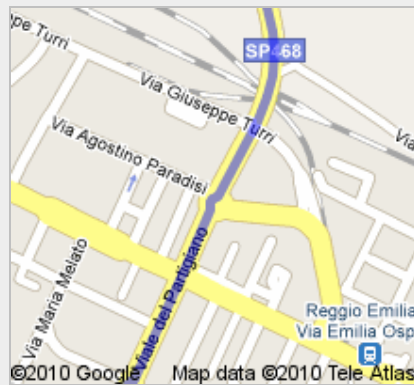
Continue to follow SP468/SP468r
Go through 1 roundabout
About 2 mins



go 1.3 km
total 7.9 km

12. At the roundabout, take the **1st** exit onto **Viale del Partigiano**

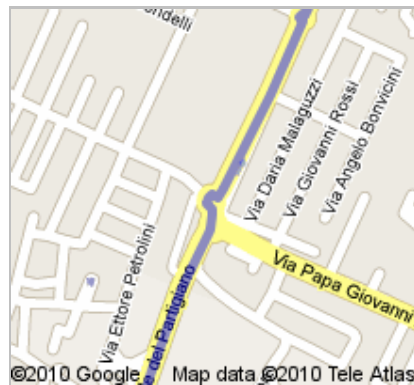
Go through 1 roundabout
About 2 mins



go 0.7 km
total 8.7 km



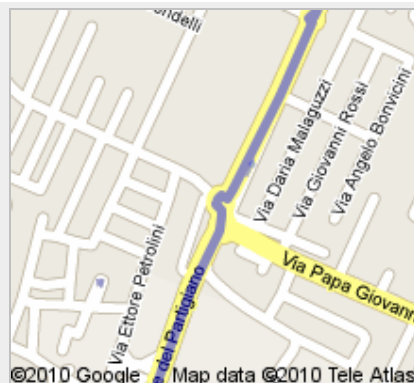
13. Turn **right** to stay on **Viale del Partigiano**



go 22 m
total 8.7 km



14. Turn **left** to stay on **Viale del Partigiano**
About 2 mins

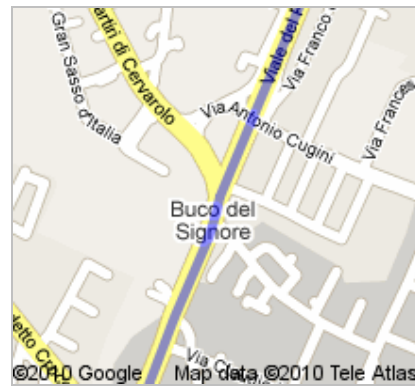


go 1.2 km
total 9.9 km

15. Continue onto **Via Martiri di Cervarolo**

Go through 1 roundabout

About 2 mins



go 1.5 km
total 11.4 km

16. At the roundabout, take the **2nd** exit onto **Via Martiri di Cervarolo/SP467r**

Continue to follow SP467r

About 5 mins



go 4.4 km
total 15.8 km



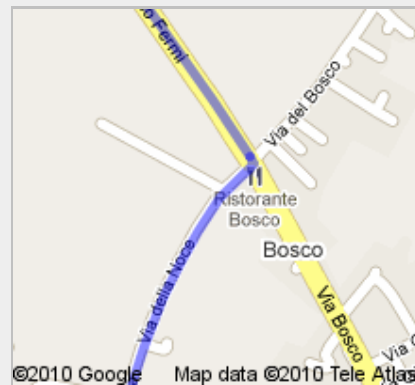
17. Turn right at **Via del Bosco**



go 88 m
total 15.9 km

18. Continue onto **Via Romana**

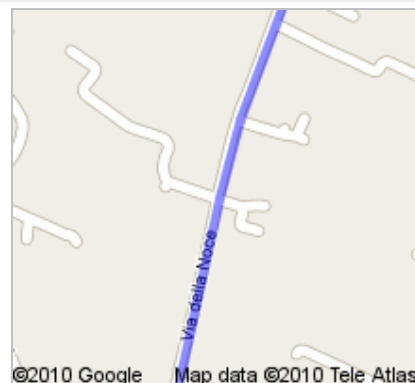
About 2 mins



go 1.4 km
total 17.3 km

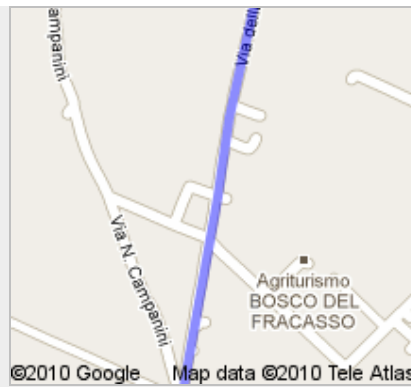
19. Continue onto **Via della Noce**

About 1 min



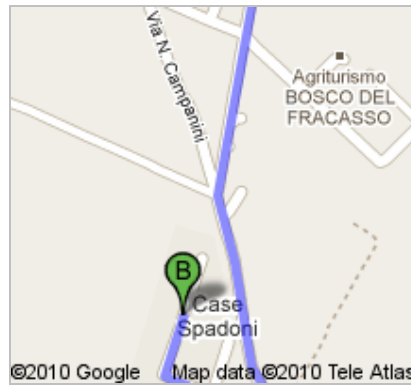
go 0.5 km
total 17.8 km

20. Continue onto **Via Romana**
About 1 min




go 0.4 km
total 18.2 km

21. Continue onto **Via Montanara**
About 1 min




go 0.7 km
total 18.9 km

 22. Turn **right** at **SP37**
About 1 min




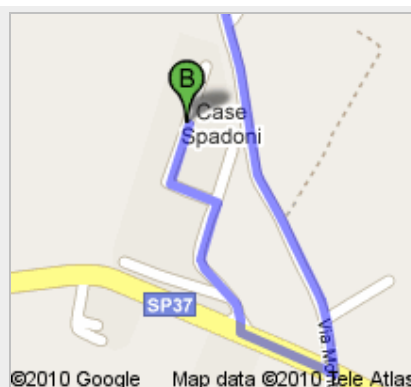
go 0.2 km
total 19.1 km

 23. Turn **right**
About 1 min

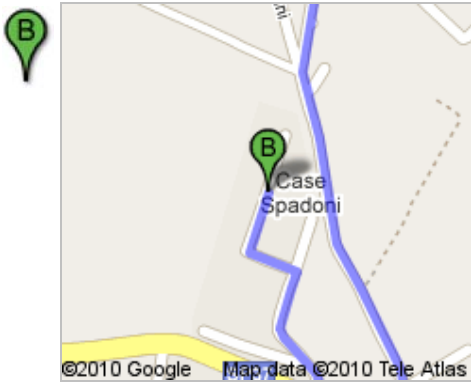


go 0.3 km
total 19.4 km

 24. Turn **left**



go 0.2 km
total 19.6 km



Eurofluid Hydraulic

These directions are for planning purposes only. You may find that construction projects, traffic, weather, or other events may cause conditions to differ from the map results, and you should plan your route accordingly. You must obey all signs or notices regarding your route.

Map data ©2009 Tele Atlas